

THE COLLABORATIVE STORMWATER VIEWER

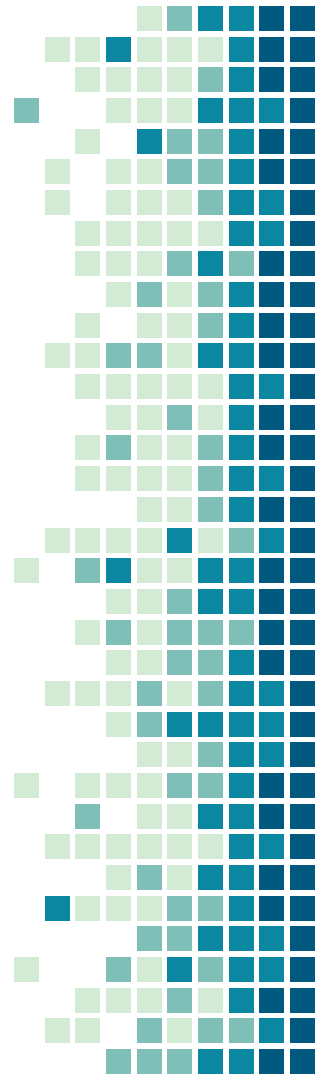
USING GIS TECHNOLOGY TO BETTER
UNDERSTAND OUR REGION'S STORMWATER
ISSUES, LOCAL INITIATIVES, AND GREEN
INFRASTRUCTURE OPPORTUNITIES






BACKGROUND

The Calumet Stormwater Collaborative (CSC) is a diverse group of stakeholders working to improve coordination of knowledge, technology and financial resources to minimize the negative impacts of stormwater in the Calumet region.



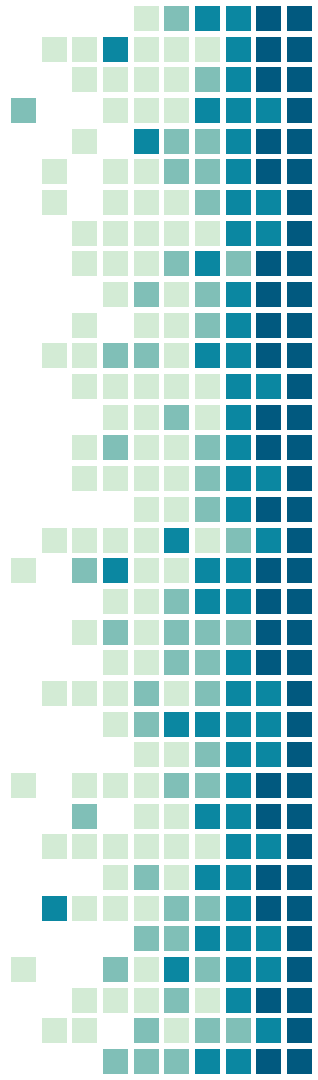
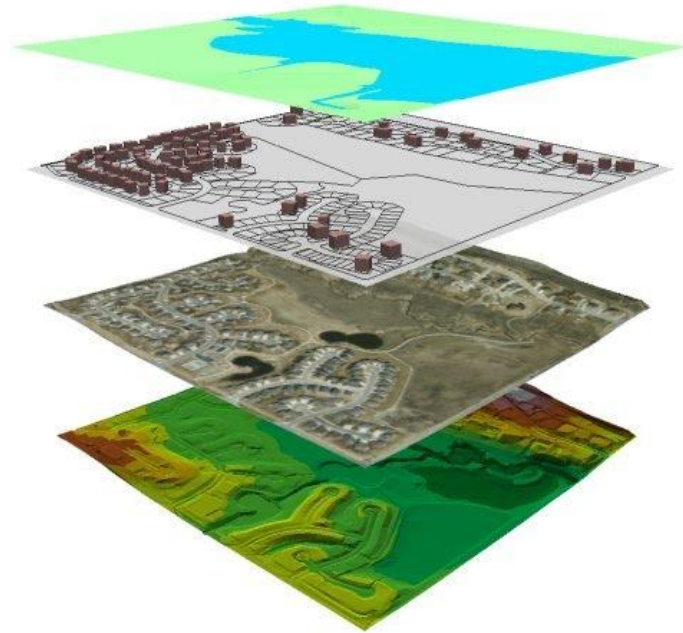
THE ROLE OF GIS

Developing a tool to help make more informed and efficient decisions about the stormwater management challenges and efforts.

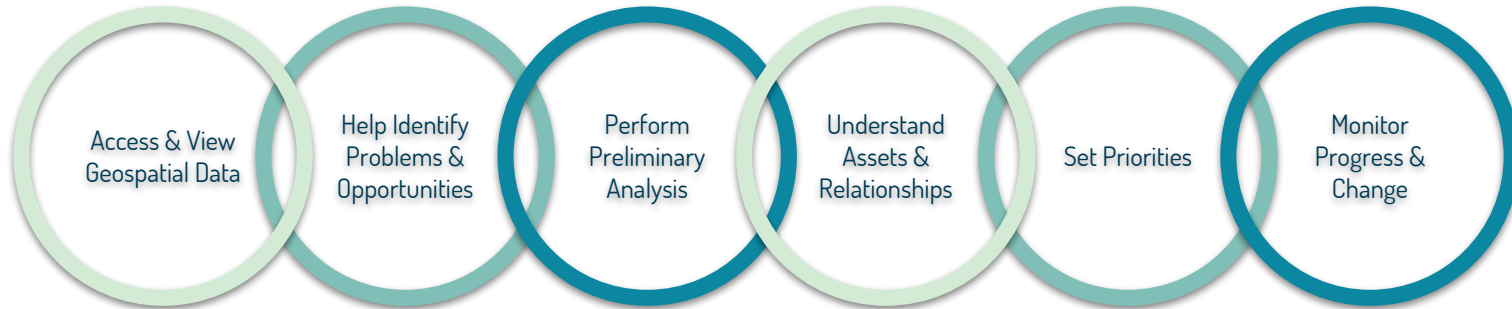


WHAT IS GIS?

It is a system of software and hardware designed to capture, store, manipulate, analyze, manage, and present all types of geographical data.



BASIC USES & PURPOSE OF VIEWER



DEMO

Showcasing the Collaborative
Stormwater Viewer

www.chistormatermapper.com

